

Appendix 1 – Climate Charts

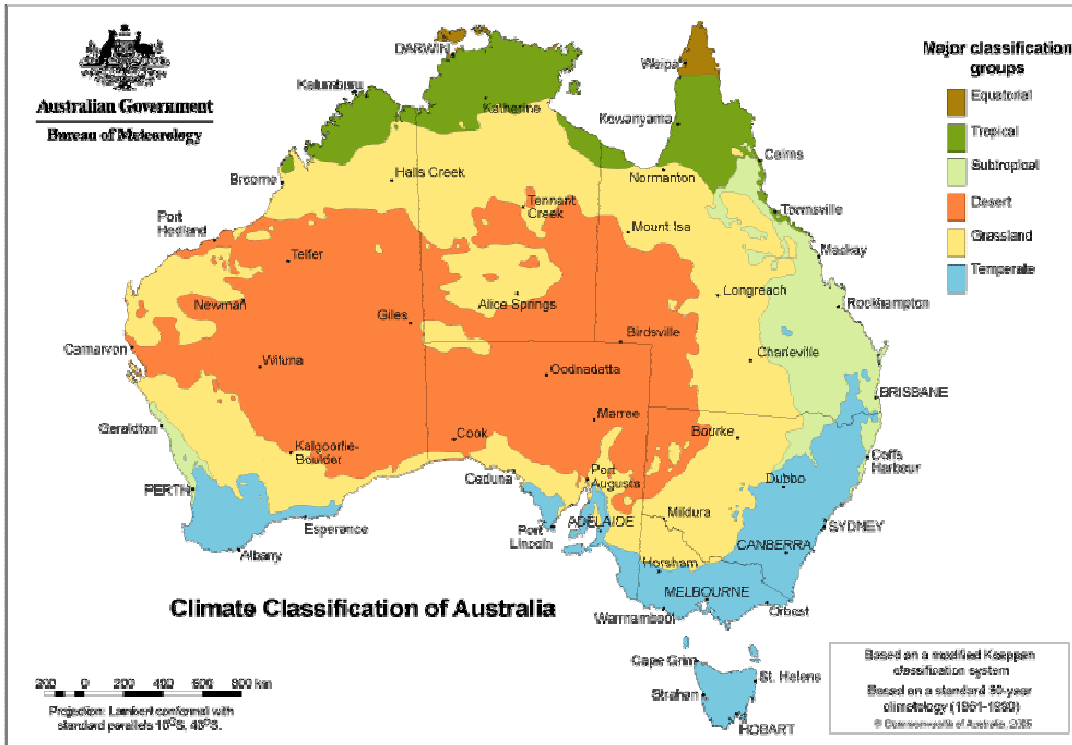


Figure 1: Köppen-based climate regions of Australia

(Source: Bureau of Meteorology, http://www.bom.gov.au/climate/enviro/other/aus_climates.shtml, 2005)

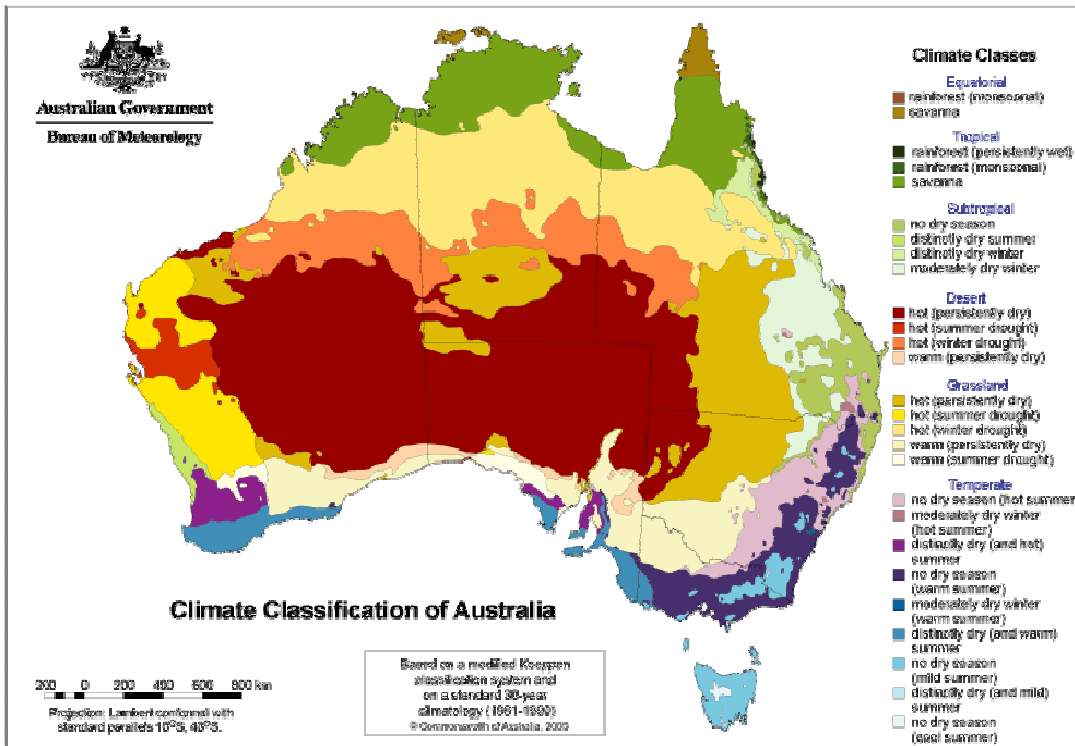


Figure 2: Rainfall-based climate regions of Australia

(Source: Bureau of Meteorology, http://www.bom.gov.au/climate/enviro/other/aus_climates.shtml, 2005)

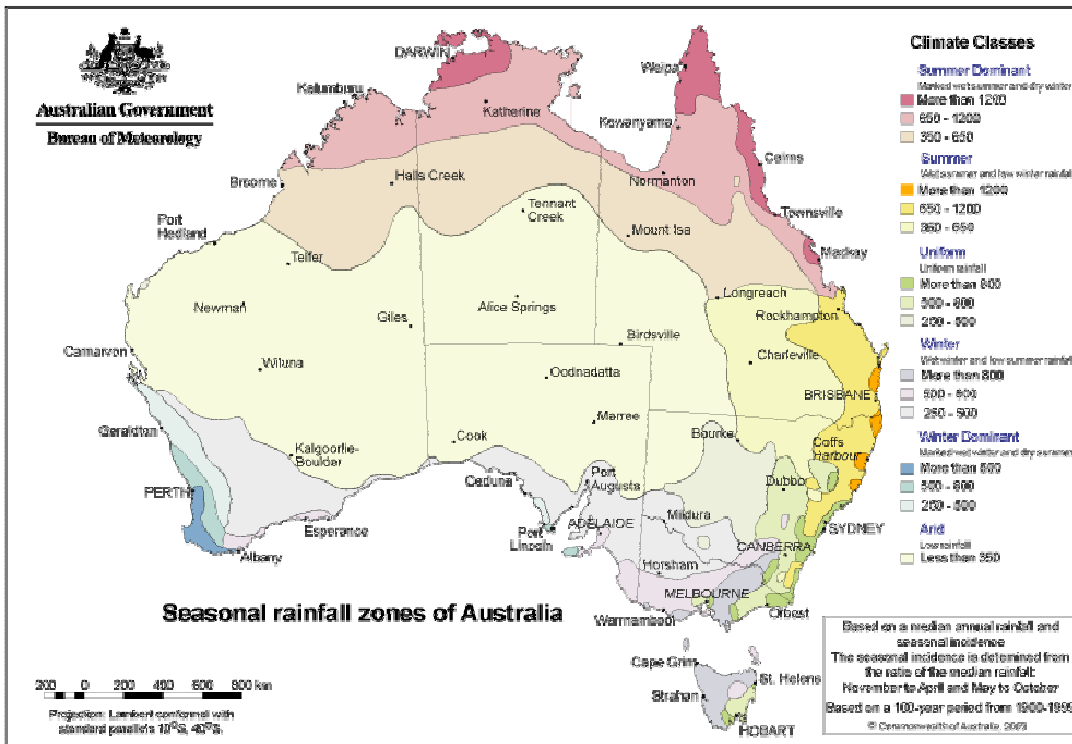


Figure 3: Seasonal rainfall zones of Australia

(Source: Bureau of Meteorology, http://www.bom.gov.au/climate/enviro/other/aus_climates.shtml, 2005)

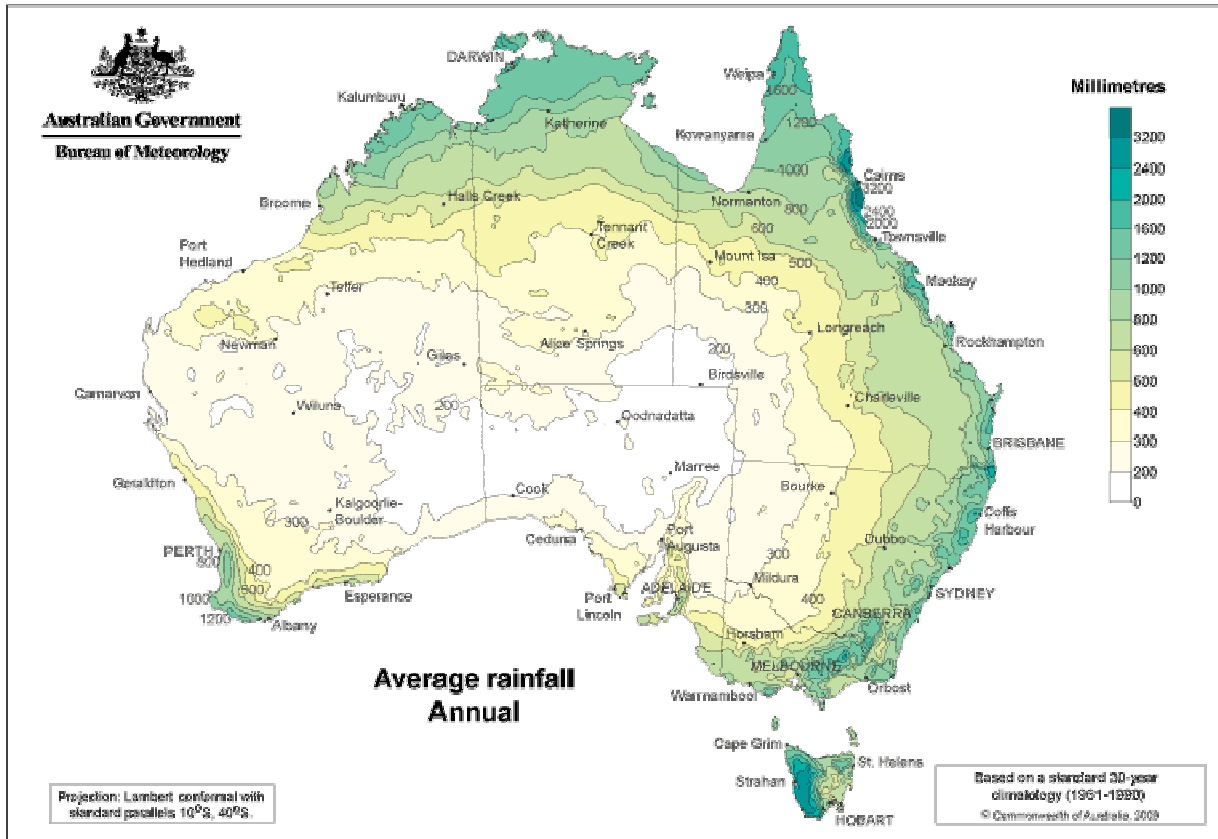


Figure 4: Average annual rainfall of Australia

(Source: Bureau of Meteorology, http://www.bom.gov.au/climate/enviro/other/aus_climates.shtml, 2005)